

PROJECT






CLIENT

SSE Slough Multifuel

CONSULTANT

3rd Floor, Portwall Place  
Portwall Lane  
Bristol  
BS1 6NA  
aecom.com

LEGEND

-  Proposed Project Site Boundary
-  1km Buffer
-  Residential Receptors

NOTES

Reproduced from Ordnance Survey digital map data © Crown copyright [2022]. All rights reserved. Licence number 0100031673.  
Residential receptors derived from OpenStreetMap open source dataset © OpenStreetMap contributors  
<https://www.openstreetmap.org/copyright>

ISSUE PURPOSE

Environmental Statement  
APFP Regulation: 5 (2)(a)

PINS REFERENCE NO.

EN010129

FIGURE TITLE

Residential Receptors

FIGURE NUMBER

Figure 4.3

The drawing has been prepared for the use of AECOM's client. It may not be used, modified, reproduced or relied upon by third parties, except as agreed by AECOM or as required by law. AECOM accepts no responsibility, and denies any liability whatsoever, to any party that uses or relies on this drawing without AECOM's express written consent. Do not scale this document. All measurements must be obtained from the stated dimensions.